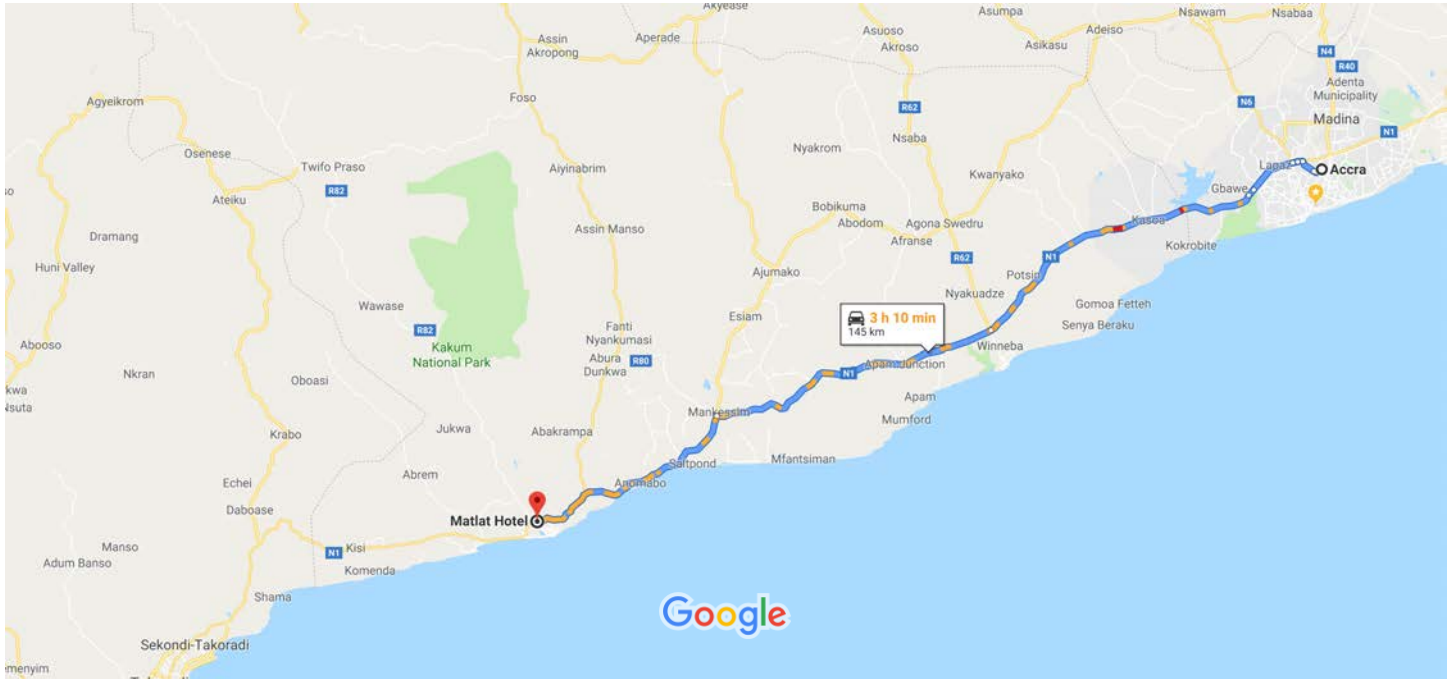




Accra, Ghana to Matlat Hotel

Drive 145 km, 3 h 10 min



Map data ©2019 Google 10 km

### Accra


Ghana

#### Get on Accra - Tema Motorway/George W. Bush Hwy/N1 from Achimota Rd/Olusegun Obasanjo Way


- 9 min (4.9 km)
- ↑ 1. Head south on Patrice Lumumba St toward Quartey Papafio Ave
- 230 m
- ↘ 2. Turn right onto Ridge Rd
- 700 m
- ↙ 3. Turn left onto Onyasias Cres
- 300 m
- ↘ 4. Turn right onto Achimota Rd/Olusegun Obasanjo Way
- 140 m
- ↘ 5. Slight right
- 350 m
- ↘ 6. Slight right onto Achimota Rd/Olusegun Obasanjo Way
- 2.4 km
- 📍 7. At the roundabout, take the 3rd exit onto the Accra - Tema Motorway/George W. Bush Hwy/N1 ramp to Takoradi/Mallam
- 800 m

#### Follow Accra - Cape Coast Rd/N1 to Cape Coast


2 h 39 min (140 km)

8.  Merge onto Accra - Tema Motorway/George W. Bush Hwy/N1  



---

 800 m
9.  Keep left to continue on George W. Bush Hwy/Kwame Nkrumah Motorway/N1  


---

 7.6 km
10.  Take the exit toward Accra - Cape Coast Rd/Mankessim - Accra Rd/N1  


---

 1.2 km
11.  Keep left to continue on Accra - Cape Coast Rd/Mankessim - Accra Rd/N1  
 Partial toll road  



---

 47.7 km
12.  At the roundabout, take the 2nd exit and stay on Accra - Cape Coast Rd/Mankessim - Accra Rd/N1  

---

 46.4 km
13.  At the roundabout, take the 2nd exit onto Accra - Cape Coast Rd/N1  

---

 36.1 km
14.  Turn right  
 Destination will be on the left  

---

 22 s (96 m)

## Matlat Hotel

Accra - Cape Coast Rd, Cape Coast, Ghana

These directions are for planning purposes only. You may find that construction projects, traffic, weather, or other events may cause conditions to differ from the map results, and you should plan your route accordingly. You must obey all signs or notices regarding your route.